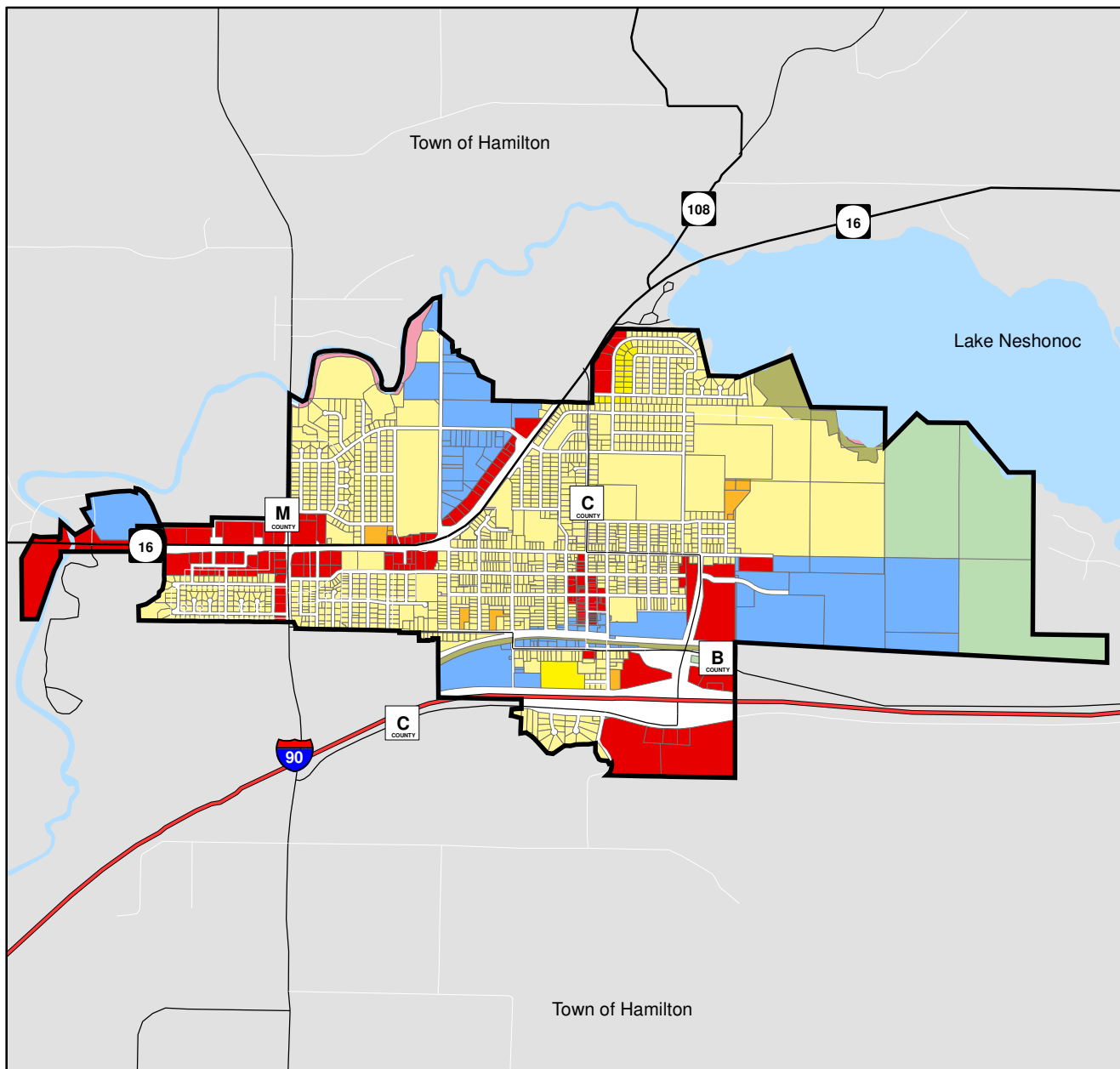
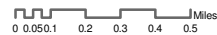










Existing Zoning



Legend



- | | |
|---|---|
|  Agricultural |  Industrial |
|  Conservancy |  Single Family Residential |
|  Flood Districts |  Two Family Residential |
|  Business |  Planned Unit Development |



Map 8.2

October 2007

Village of West Salem Comprehensive Plan



Source: La Crosse County Plng. Dept.